



Layers



- Map Collar
- Map Frame
- Projection and Grids
- Geographic Names
- Structures
- Transportation
- PLSS
- Hydrography
- Terrain
  - Contours
  - Shaded Relief
  - Woodland
- Boundaries
- Images
- Barcode

**EL CAPITAN QUADRANGLE**  
**CALIFORNIA-MARIPOSA CO.**  
**7.5-MINUTE SERIES**



(Animated GIF) **GeoPDF Layers in Acrobat**

- Details on layers and GDAL tools to process at

[RobLabs.com/gdal-geo.pdf](http://RobLabs.com/gdal-geo.pdf)

# Layers


- Orthoimage
- Hydrography
- Contours
- Shaded Relief
- Geographic Names
- UTM

Layers



- Map Collar
- Map Frame
- Projection and Grids
- Geographic Names
- Structures
- Transportation
- PLSS
- Hydrography
- Terrain
  - Contours
  - Shaded Relief
  - Woodland
- Boundaries
- Images
- Barcode

**EL CAPITAN QUADRANGLE**  
**CALIFORNIA-MARIPOSA CO.**  
**7.5-MINUTE SERIES**






Layers



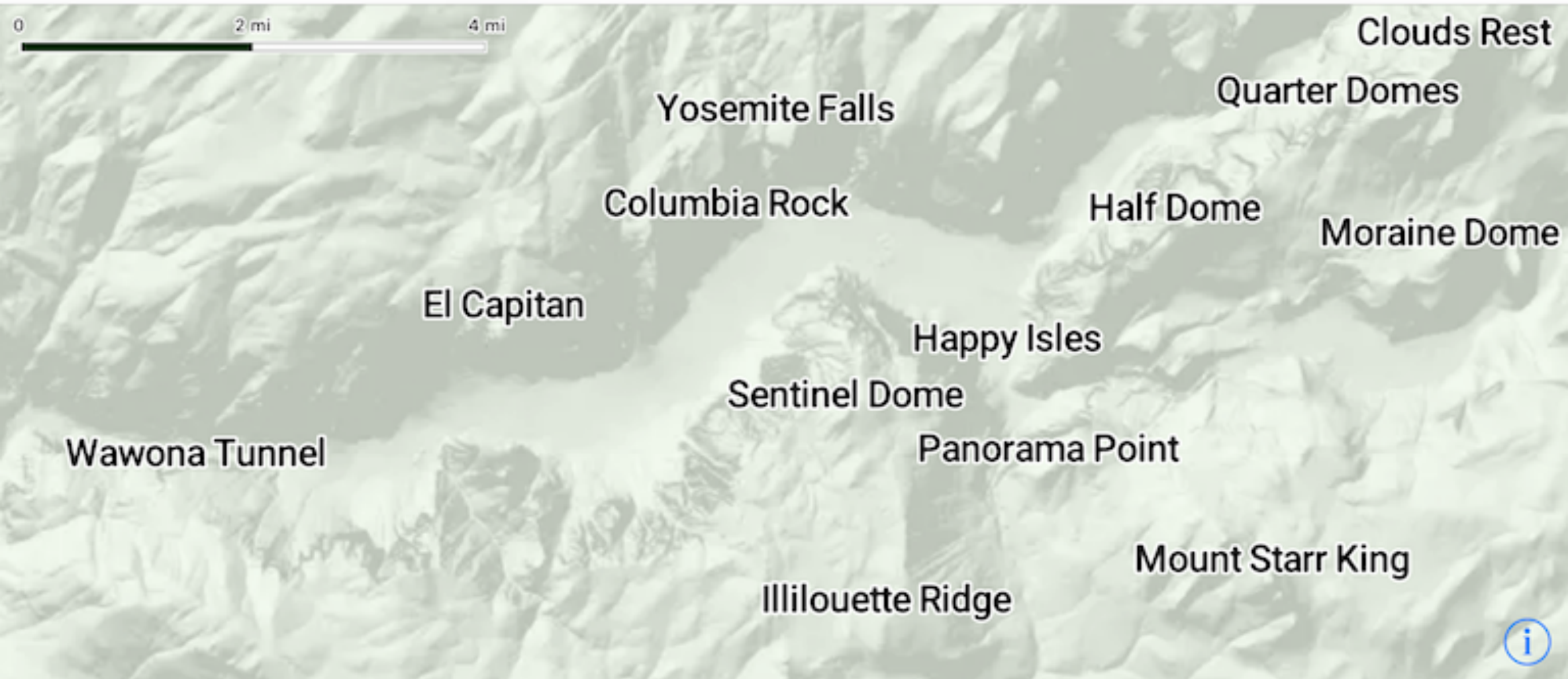
- Map Collar
- Map Frame
- Projection and Grids
- Geographic Names
- Structures
- Transportation
- PLSS
- Hydrography
- Terrain
  - Contours
  - Shaded Relief
  - Woodland
  - Boundaries
- Images
- Barcode

**EL CAPITAN QUADRANGLE**  
**CALIFORNIA-MARIPOSA CO.**  
**7.5-MINUTE SERIES**





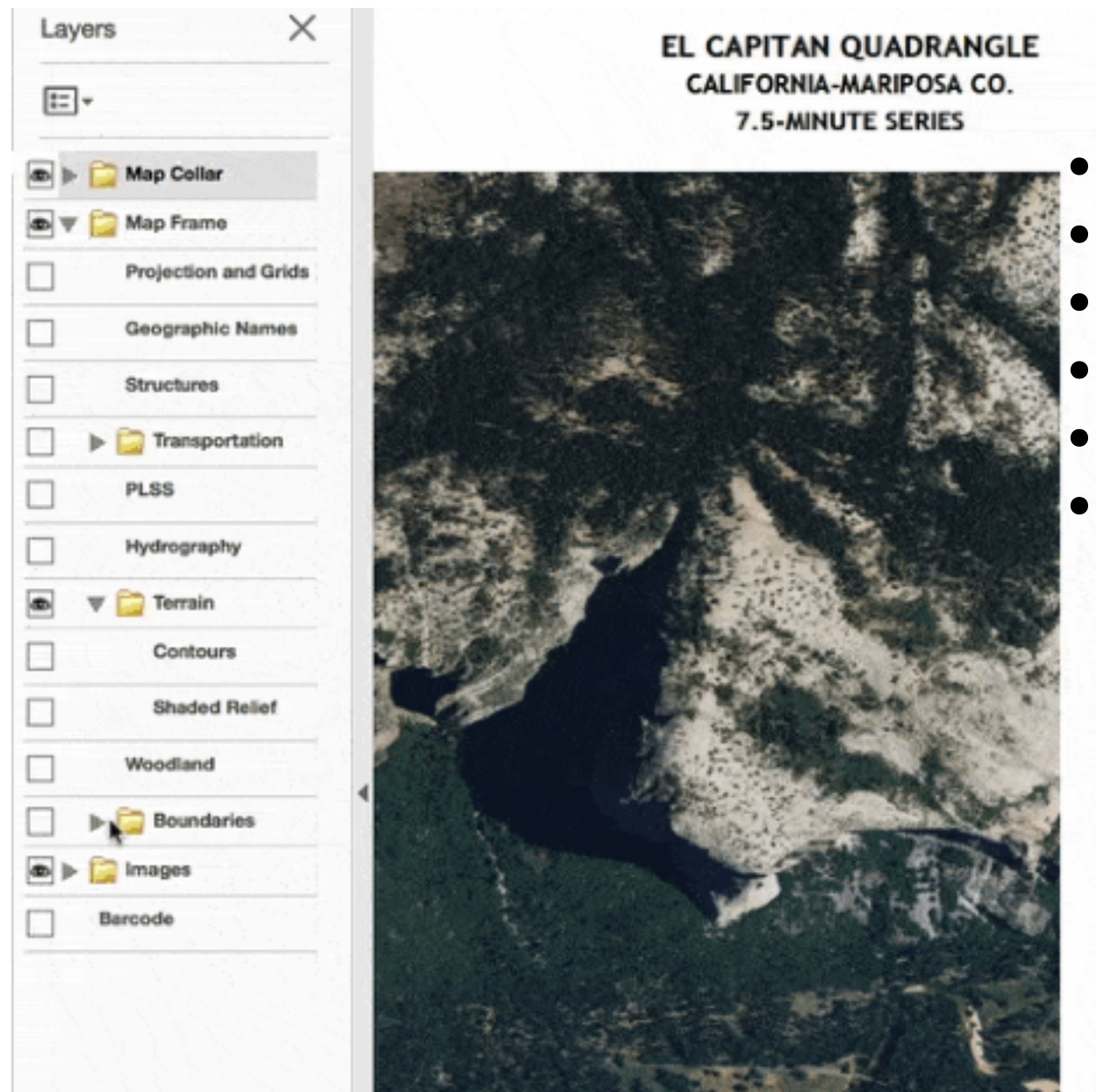
Q Search



# Shaded Relief

+ National Map Geographic Names





- ### Layers
- Orthoimage
  - Hydrography
  - Contours
  - Shaded Relief
  - Geographic Names
  - UTM

(Animated GIF) **GeoPDF Layers in Acrobat**

- Details on layers and GDAL tools to process at [RobLabs.com/gdal-geopdf](http://RobLabs.com/gdal-geopdf)